



**Solutions
for human
progress**

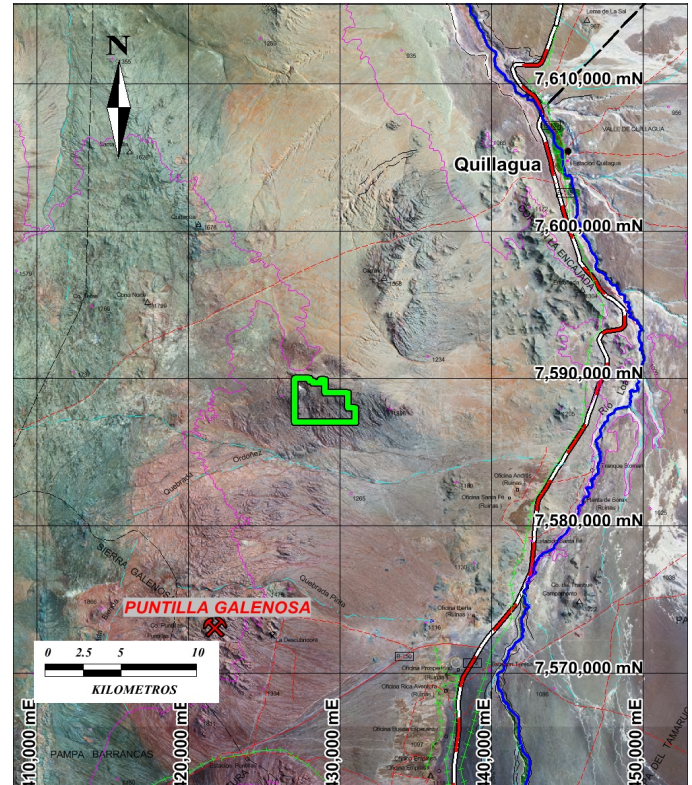
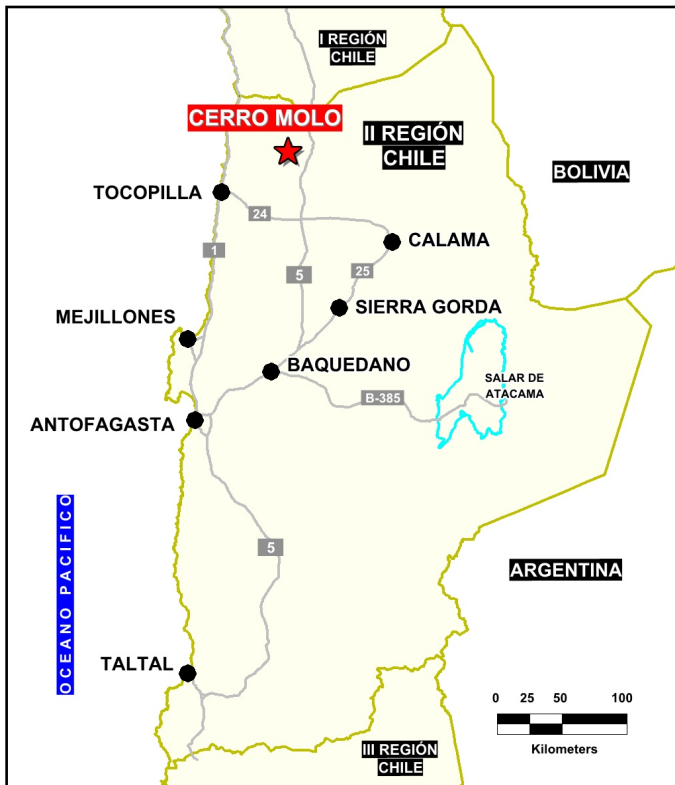
Cerro Molo

Generative Exploration

Prospect #18

SUMMARY

Brecciated horizons in Paleozoic stratigraphy near the La Negra Formation contact, host Ag-Pb mineralization (185 g/t Ag & 45% Pb) possibly associated with porphyry related epithermal system. Located some 12-15 kilometers from the Tovaku porphyry copper deposit.



HIGHLIGHTS

Central Northing (UTM):	7588000
Central Easting (UTM):	428500
Elevation (masl):	1450
Metal(s):	Ag-Au (Cu-Zn-Pb)
Deposit Style:	veins
Exploration Stage	Generative Exploration
Area (hectares)	931
Nearest Project:	Tovaku (Pucobre Codelco)
Historical:	N/A

EXPLORATION WORK

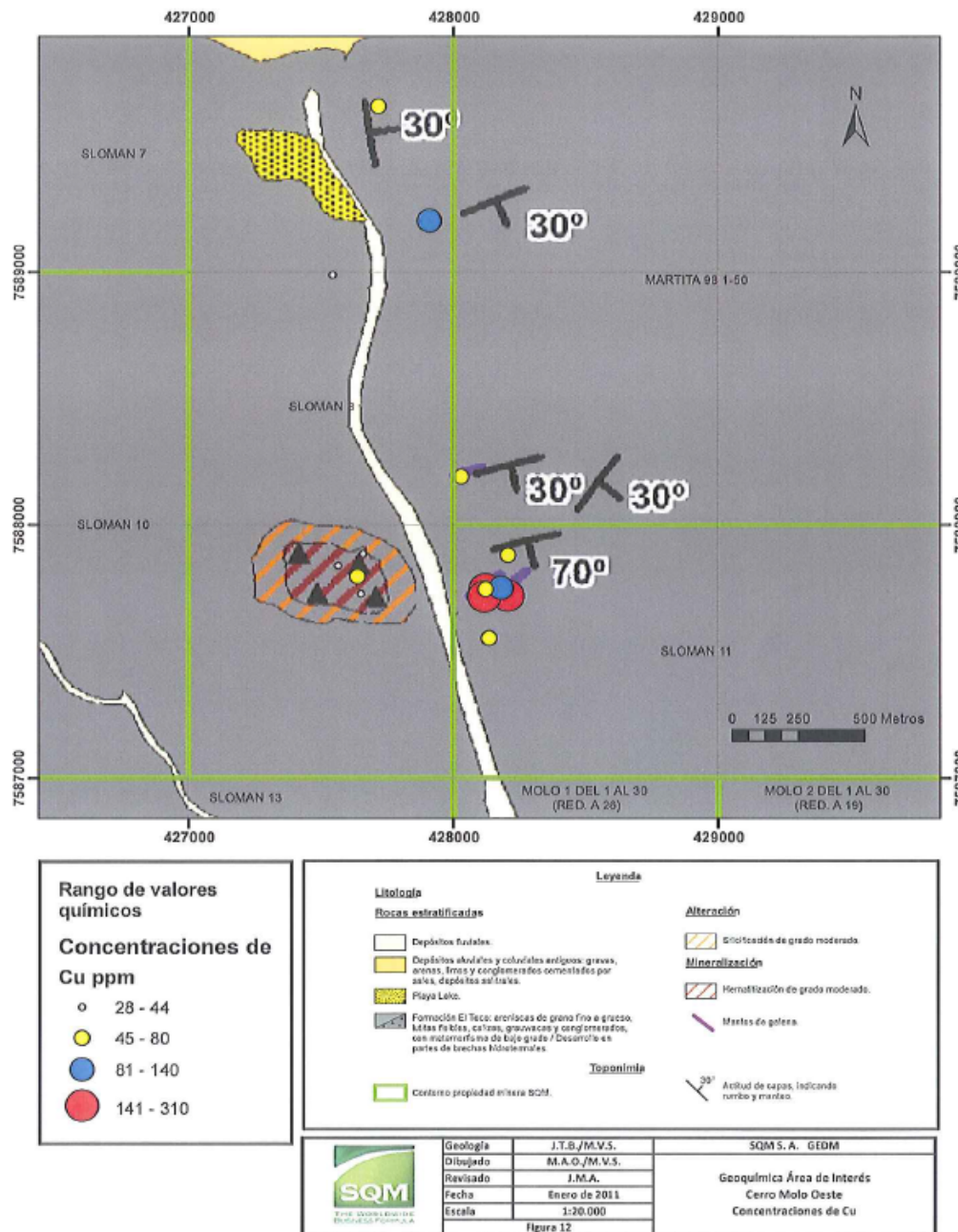
Geological Mapping:	1:20000
Geochemical Samples:	34
Trenching	4 (N/A)
Channel Samples	N/A
Geophysics:	N/A
RC Drill holes	N/A
DDH Drill holes:	N/A
Total drilling :	N/A
Other:	Petrography





**Solutions
for human
progress**

Cerro Molo
Generative Exploration
Prospect #18



CONTACT DETAILS

Jose Dias Cifuentes
New Metal Business Director
jose.dias.cifuentes@sqm.com
+56 9 7465 7359

Ricardo Gonzalez Montecinos
Metal Business and Exploration Manager
ricardo.gonzalez.montecinos@sqm.com
+56 9 6320 7257

www.sqm.com

