

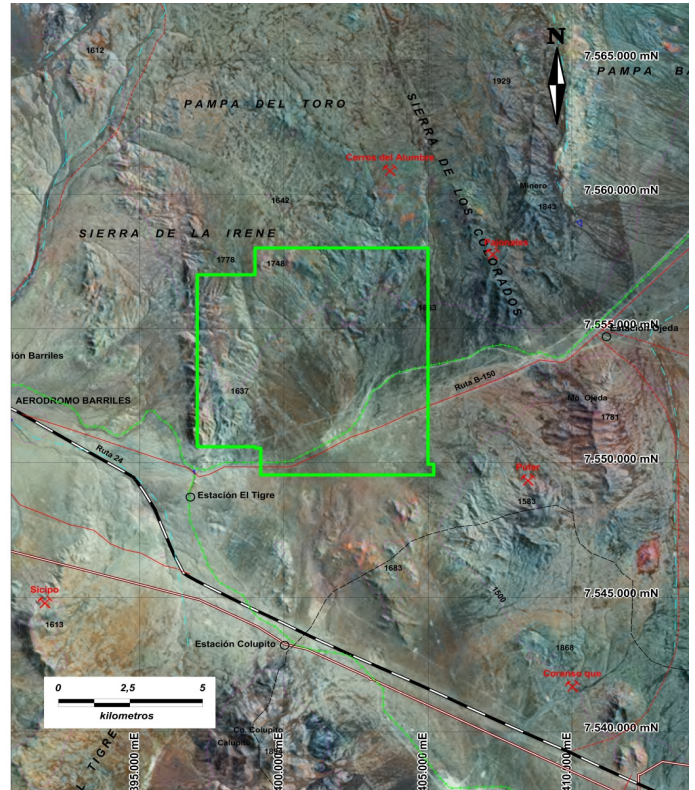
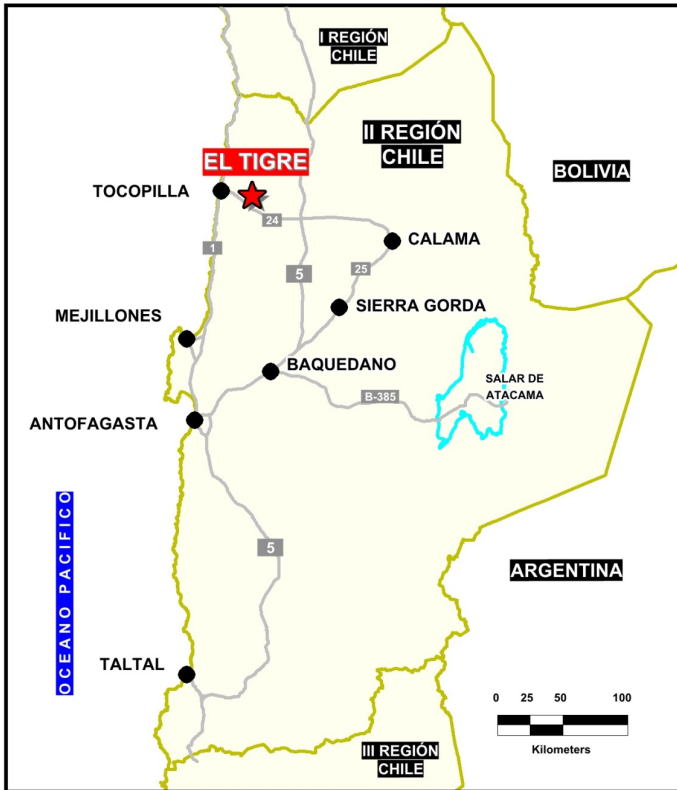


Solutions
for human
progress

El Tigre
Generative Exploration
Prospect #26

SUMMARY

Analyses of the bottom sample of caliche drill holes define several areas with copper-in-soils anomalies that require further definition via geophysical surveys prior to drill testing



HIGHLIGHTS

Central Northing (UTM):	7554000
Central Easting (UTM):	401000
Elevation (masl):	1500
Metal(s):	Cu (Au)
Deposit Style:	Porphyry
Exploration Stage	Generative Exploration
Area (hectares)	6340
Nearest Project:	Tovaku (Pucobre Codelco)
Historical:	82 salt crust samples

EXPLORATION WORK


Geological Mapping:	1:50000
Geochemical Samples:	N/A
Trenching	N/A
Channel Samples	N/A
Geophysics:	N/A
RC Drill holes	N/A
DDH Drill holes:	N/A
Total drilling :	N/A
Other:	80% cover





Solutions
for human
progress

El Tigre
Generative Exploration
Prospect #26



**CONTACT
DETAILS**

Jose Dias Cifuentes
New Metal Business Director
jose.dias.cifuentes@sqm.com
+56 9 7465 7359

Ricardo Gonzalez Montecinos
Metal Business and Exploration Manager
ricardo.gonzalez.montecinos@sqm.com
+56 9 6320 7257

www.sqm.com

