



Solutions
for human
progress

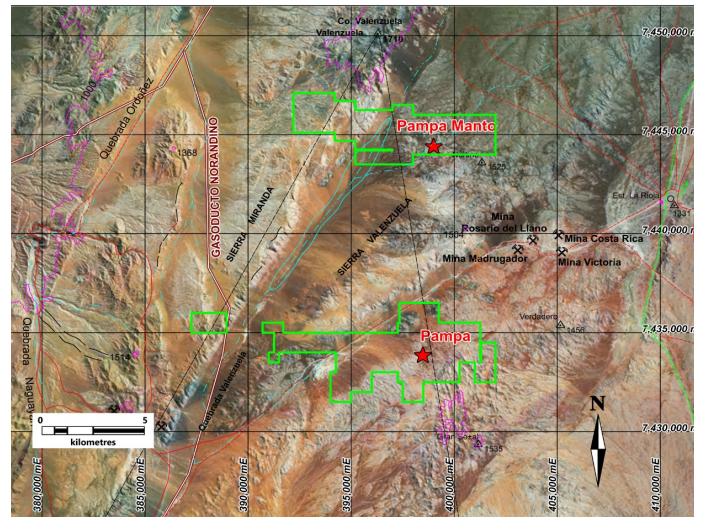
Distrito Pampa

Advanced Exploration

Prospect #46

SUMMARY

Pampa: Copper oxide mineralization observable on surface following NNE structural trends. Area is approximately 70% caliche/gravel covered.



HIGHLIGHTS

Central Northing (UTM):	7440000
Central Easting (UTM):	397000
Elevation (masl):	1400
Metal(s):	Cu (Au)
Deposit Style:	Porphyry/IOCG
Exploration Stage	BasicExploration
Area (hectares)	2166
Nearest Project:	Sierra Miranda
Historical:	20 salt crust samples

EXPLORATION WORK

Geological Mapping:	1:10000
Geochemical Samples:	145
Trenching	3
Channel Samples	62
Geophysics:	N/A
RC Drill holes	2 (600 m)
DDH Drill holes:	N/A
Total drilling :	2 (600 m)
Other:	35 WD (2096m)



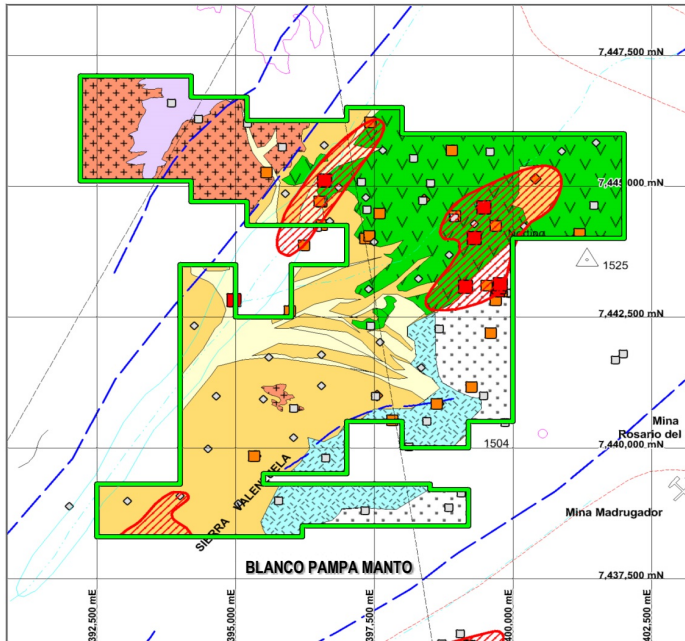


Solutions
for human
progress

Distrito Pampa

Advanced Exploration

Prospect #46

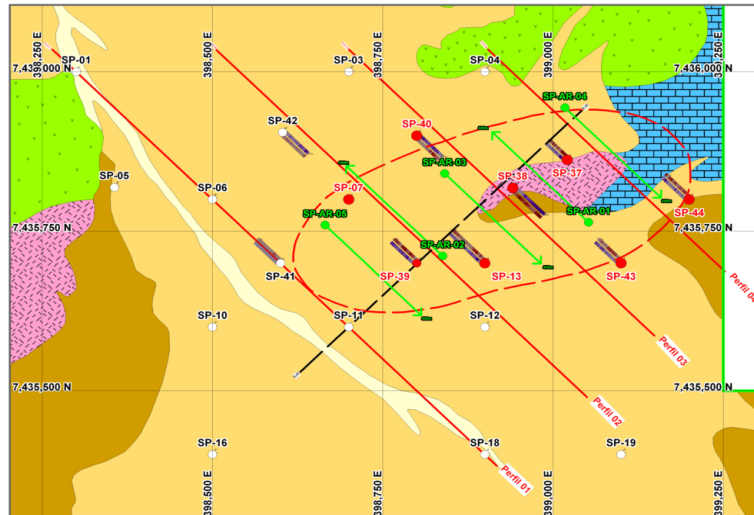
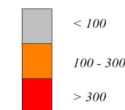


LEYENDA

- Sedimentos aluviales de relleno de quebradas
- Sedimentos coluviales, salitres y terrazas
- Monzonitas cuaríferas, porfíricas
- Granitos y granodioritas del Cretácico superior
- Dioritas y Granodioritas del Jurásico
- Andesitas Porfíricas; Amigdaloidales y Afániticas de la F. La Negra (Jr. Medio a Superior)

SIMBOLOGÍA

RANGO LEYES
Cu PPM



Rango de Leyes		Leyenda	
Cu ppm	Zn ppm		
			Sondajes Propuestos
			Sondajes Realizados Sin Anomalías
			Sondajes Realizados Con Anomalías
			Secciones Geológicas
			Propiedad Minera
			Polígono Anomalo

CONTACT DETAILS

Jose Dias Cifuentes
New Metal Business Director
jose.dias.cifuentes@sqm.com
+56 9 7465 7359

Ricardo Gonzalez Montecinos
Metal Business and Exploration Manager
ricardo.gonzalez.montecinos@sqm.com
+56 9 6320 7257

www.sqm.com

