

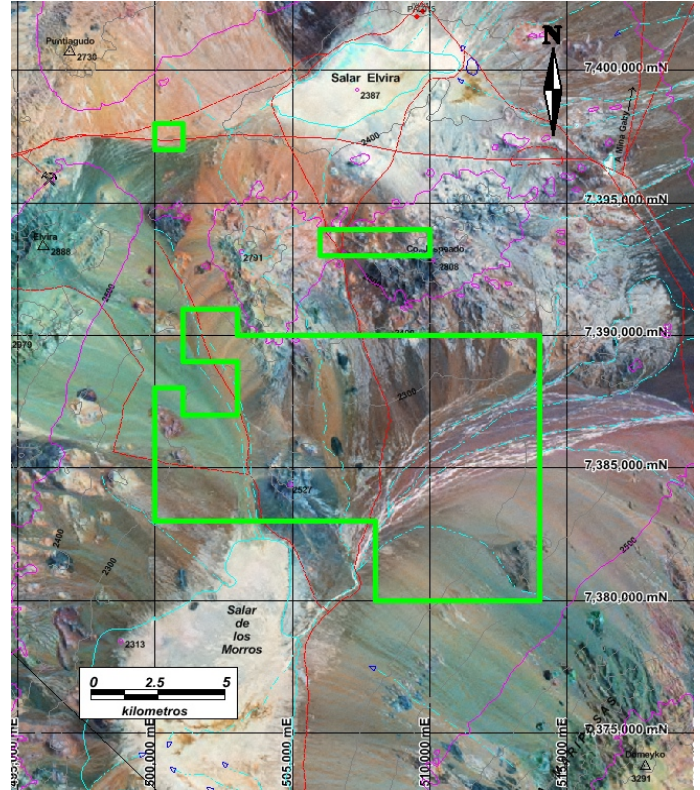
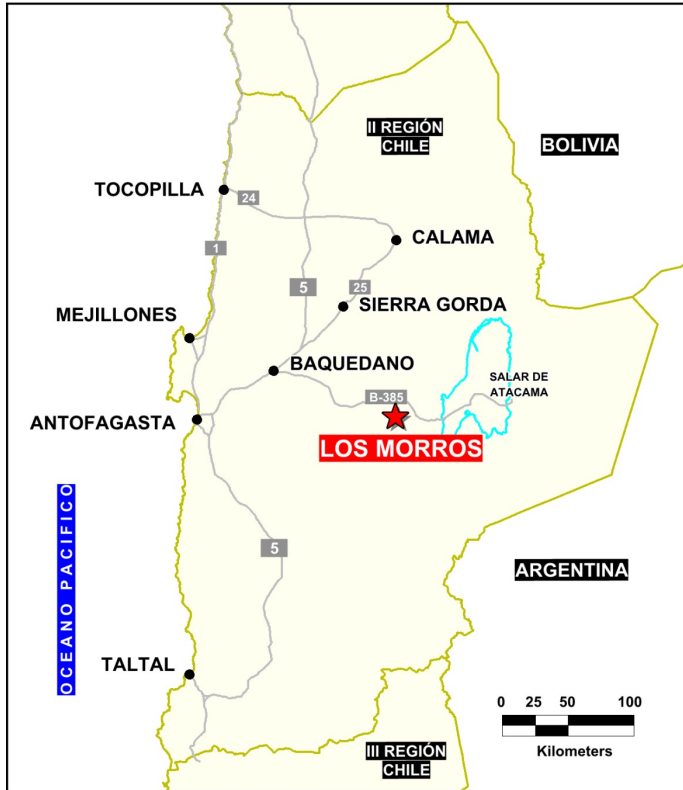


Solutions
for human
progress

Los Morros
Generative Exploration
Prospect #67

SUMMARY

90% covered prospect within the Eoceno-Oligoceno copper belt and Domeyko fault system south of the Gaby copper mine.



HIGHLIGHTS

Central Northing (UTM):	7392700
Central Easting (UTM):	502200
Elevation (masl):	2380
Metal(s):	Cu
Deposit Style:	porphyry
Exploration Stage	Generative Exploration
Area (hectares)	11700
Nearest Project:	Gaby (Codelco)
Historical:	10 drillholes made by unknown

EXPLORATION WORK

Geological Mapping:	1:75000
Geochemical Samples:	48
Trenching	N/A
Channel Samples	N/A
Geophysics:	N/A
RC Drill holes	N/A
DDH Drill holes:	N/A
Total drilling :	N/A
Other:	N/A



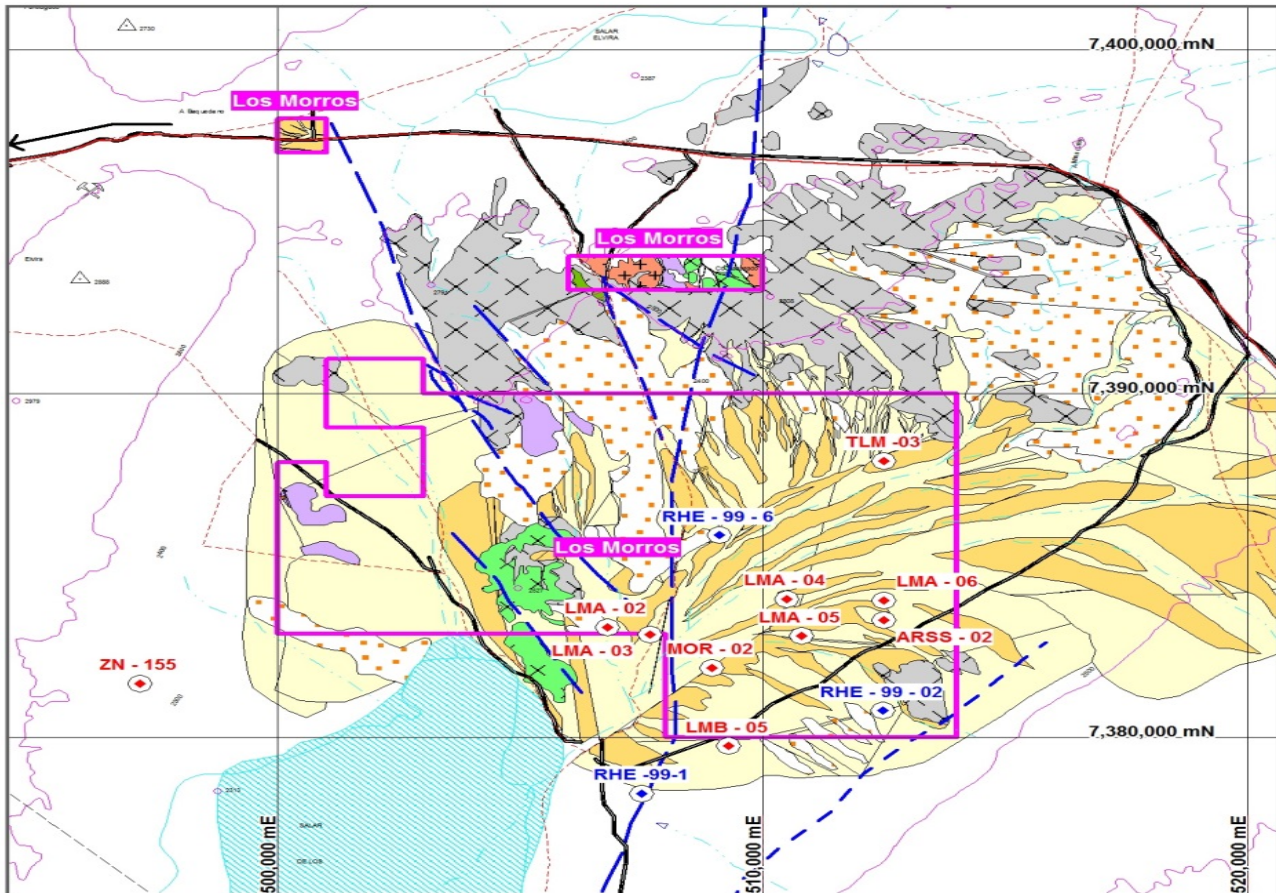


Solutions
for human
progress

Los Morros

Generative Exploration

Prospect #67



LEYENDA

- | | | |
|--------------------------------|---------------------------------------|------------------------|
| Aluvio | Granodiorita Porfirica | Fallas |
| Coluvio | Monzonita Porfirica | Muestras Superficiales |
| Depositos Salinos | Porfido Monzodioritico Granodioritico | Caminos |
| Arenisca Fina | Domo Riolitico | Propiedad Minera |
| Riolita Porfidica | | Sondajes Terceros |
| Andesita Porfidica | | Sondajes de Agua |
| Roca Alterada / Indiferenciada | | |

Fig. 2

CONTACT DETAILS

Jose Dias Cifuentes
New Metal Business Director
jose.dias.cifuentes@sqm.com
+56 9 7465 7359

Ricardo Gonzalez Montecinos
Metal Business and Exploration Manager
ricardo.gonzalez.montecinos@sqm.com
+56 9 6320 7257

www.sqm.com

